













1. Parcel Boundaries, Public and Protected Lands, Waterways, Waterbodies and Municipal Boundaries received from Chester County.
 2. Proposed lot distribution digitized by NLT using 06/16/08 survey prepared by Herbert E. MacCombie Engineers and Surveyors.


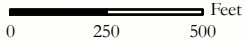


-  Municipal Boundaries
-  Parcel Boundary
-  Struble Trail Easement
-  Waterways
-  Shryock Property
-  To be retained by Shryock
-  To be owned by Chester County
-  To be owned by the state
- Public and Protected Lands
-  Marsh Creek State Park
-  Struble Trail (County Owned)
-  Homeowner Association Open Space
-  Municipal Open Space

Proposed Lot Distribution Plan
SHRYOCK PROPERTY

Upper Uwchlan & East Brandywine Township, Chester County, PA


Natural Lands Trust
 1031 Palmers Mill Road, Media, PA 19063
 610-353-5587 ~ www.natlands.org



 Compiled By: MEB 06/17/08